

Raul Naranjo  
 PO Box 4271  
 West Wendover, NV 89883  
 Phone: 801-440-2790

INVOICE

Invoice #087  
 Date: 7/1/2020


TO: City of Ely  
 501 Mill St  
 Ely NV 89301

For: Water and Wastewater Systems DRC

Description	Hours	Rate	Amount
Raul - DRC(Use of Certificates) June 2020_Ely	1	\$500.00	\$500.00
6/6/2020 - Site Visit - Travel Milage (55109 - 55353)	244	\$0.56	\$136.64
Laboratory - Monthly Audit.	1	\$50.00	\$50.00
WWTP - Return Activated Sludge (RAS) pumps not pumping correctly, found that pump might be plugged, we adjusted the speed control to adjust the flow. Centerfuge not working PLC was interlocked with the high level on the digester float.	6	\$50.00	\$300.00
Water - Review water testing schechedule and update on system issues	1	\$50.00	\$50.00
6/19/2020 - Site Visit - Travel Milage (55383 - 55628)	245	\$0.56	\$137.20
Laboratory - We had a complaint from a client, that lab procedures were not followed. I conducted an investigation, did not find any dilebrate wrong doing.	4	\$50.00	\$200.00
WWTP - EPU came out to work on some electrical issues. Blowers, they found that the control panel is not wired correctly. (this might be the reason we burned up one motor) the changed some of the perameters in the motor saver. They wired the control panels for the RAS pumps, Now we have speed control in the SCADA, we can control the RAS flow to better control the treatment process. New pressure relief valve for basin blower 2.	7	\$50.00	\$350.00
6/26/2020 - Site Visit - Travel Milage (55645 - 55893)	248	\$0.56	\$138.88
Laboratory - Training with Mario	11	\$50.00	\$550.00
Administrative - Annual lab audit paperwork - Septic report - Lab audit report inputting data - ordered lab supplies (Idexx) - QAM update			\$0.00
	<b>Total:</b>		<b>\$2,412.72</b>

Please make check payable to: **Raul Naranjo**

Thank You For Your Buisness!



# CITY OF ELY

501 Mill Street Ely, Nevada 89301

City Hall (775) 289-2430

Fax (775) 289-1463

June 1, 2020

Amanda Hilton  
Robinson Mine General Manager  
P.O. Box 382  
Ruth, NV 89319

**Re: Robinson Nevada Mining Company's Escrow Agreement modification proposal.**


Dear Ms. Hilton:

Please provide RNMC's response to the City of Ely's Escrow Agreement modification proposal at your earliest convenience, so a negotiation meeting can be scheduled. We would like to meet sometime in June. The City is happy to reserve the Volunteer Fire Hall to allow adequate social distancing or host a virtual meeting. As stated in our April 29, 2020 letter, the City of Ely remains open to negotiating with Robinson Nevada Mining Company and will entertain all offers you would like to put forward.

Robinson Nevada Mining Company's (RNMC) temporary mining and dewatering permits – Nos. 89562T and 89563T – were approved by the Nevada Division of Water Resources (NDWR) on May 19, 2020; as with RNMC's temporary Permit Nos. 88671T and 88672T, there are no protests by the City of Ely noted in connection with RNMC's new permits since the City of Ely has not protested these applications.

Thank you,

Nathan Robertson, Mayor



# CITY OF ELY

501 Mill Street Ely, Nevada 89301

City Hall (775) 289-2430

Fax (775) 289-1463

Date: July 2nd, 2020

To: Mayor Robertson

City Council Members

Utility Members

From: Thomas Lawrence- Landfill Leadman

Subject: Landfill monthly report

During the month of June we did daily operations as usual. Class I year to date total tons 3,343.33. Year to date daily average for Class I 18.37 tons. Class III year to date total tons 4,247.07. Year to date daily average 23.33. Landfill crew is hauling dirt daily from Class III expansion area to use as cover dirt for household and Class III. Still working on moving dirt and tires from old entrance, creating air space for future Class I trash. Will be servicing the 826C Compactor during the month of July. All equipment is up and running.

Report Criteria:

Customer.Alert message = "LIEN RELEASED"

---

Customer Number	Name	Service Address	Alert Message	City
1.2262.2	GREEN MOUNTAIN APARTMENT	1501,1509,1515 ELY STREET	LIEN RELEASED	ELY,
2.6096.1	PALCZEWSKI BILL S	2983 NORTH 9TH WEST ST	LIEN RELEASED	ELY
2.4442.5	US BANK NATIONAL ASSOCIATION	11 AVE B	LIEN RELEASED	ELY

Grand Totals:

3

---

## Report Criteria:

Customer.Alert message = "LIEN"

Account Balance	Name	Service Address	Alert Message	City
2,222.90	ACP 1	2 FIRST ST /RUTH	LIEN	RUTH,
2,279.56	ALLEN, JESSICA & WICKS, JAMIE	1536 E 2748 N ST	LIEN	
2,511.43	AMES STEVAN	37 SECOND ST	LIEN	MCGILL
637.92	ANDERSON BARBARA	2591 NORTH 21ST WEST	LIEN	ELY
.00	ANDERSON FRED	450 & 460 ELY AVE	LIEN	ELY,
2,698.75	ANDERSON, GERALD & DEAN	005-073-04/CHERRY CREEK	LIEN	
1,341.24	AVILA NETZAHUALCOYTL	008-260-05/BIDA RANCH/CHERRY CR	LIEN	ELY,
.00	BACKUS CATHIE G	1511 W 365th N	LIEN	ELY
283.32	BAINBRIDGE CHARLES J	1215 MILL ST	LIEN	ELY
2,222.90	BARKER VICTORIA	291 NORTH MAIN	LIEN	LUND,
2,222.90	BARKER VICTORIA	10 & 12 NORTH FOURTH ST	LIEN	MCGILL,
2,222.90	BARKER VICTORIA	31 AVE B	LIEN	MCGILL,
2,222.90	BARKER VICTORIA	2 AVE F	LIEN	MCGILL,
638.98	BIDA SAM	2160 CRAWFORD	LIEN	ELY
1,001.75	BLISS RICHARD	40 KEYSTONE ST	LIEN	RUTH,
2,882.17	BRAGG HOLLIE	5 AVE B	LIEN	MCGILL,
617.27	BRICENO HECTOR & SUAREZ ISELA	1541 N 92ND E ST	LIEN	ELY
659.48	BUTCHER ROY	10 AVE A	LIEN	MCGILL,
1,238.28	CHACHAS, GEORGE C	490 HIGH ST	LIEN	ELY
2,790.00	CISCAR JESSE	16 AVE I	LIEN	MCGILL,
2,252.02	CISCAR, JESSIE	2 AVE E	LIEN	MCGILL,
3,386.36	COLLETT RONNIE PAUL	27 KEYSTONE ST	LIEN	RUTH,
5,504.67	COOPER DANNY	1369 AVE D	LIEN	ELY
17,345.13	COOPER DANNY	2987 W HWY 50/5 MILES WEST ON U.	LIEN	ELY,
874.26	CRAIG LAWRENCE H	05-086-03/ ONELL/ CHERRY CREEK	LIEN	ELY,
1,230.60	CRAW, HELGA HOLLY	20 SUNSHINE ST	LIEN	RUTH,
12,768.24	CUNDICK KENNETH	44 KEYSTONE ST	LIEN	RUTH,
477.23	DAILEY CHRIS	3 AVE D	LIEN	MCGILL,
9,776.72	DALY MARK	8400 NORTH SR 892	LIEN	EUREKA
2,047.49	DARLING CHAUNTELL	311 N MAIN ST	LIEN	LUND
1,088.38	DELUCIA MARY L	14275 EAST 323 SOUTH STREET	LIEN	ELY
2,483.10	DORRIS LAURA M	89 WEST 1ST SOUTH	LIEN	LUND,
3,153.73	DRAIN MARK & PEGGY	40 AVE C	LIEN	MCGILL,
1,378.85	DUNN CHARLES & PATRICE	17 MAHOGANY ST	LIEN	RUTH,
1,192.91	ELDRIDGE SHARLENE	582 NORTH US HWY 93	LIEN	ELY
1,526.42	ELKRIDGE MOTEL	1550 HIGH ST	LIEN	ELY
8,776.11	EREKSON DEEANNA	25 E 7TH N *	LIEN	LUND
6,029.28	FACKRELL W RALPH	67 N 1ST EAST ST	LIEN	LUND,
771.36	FOSTER CHRISTOPHER	3 CEDAR ST	LIEN	RUTH,
1,726.65	FRY ALVIN H	5 MAHAGONY ST	LIEN	RUTH,
3,278.17	GAULT MARY	22 FIRST ST / RUTH	LIEN	RUTH,
656.33	George Christopher	20 FOURTH ST	LIEN	SPARKS,
50.00-	GILLASPIE BEN & WANDA	6 FIRST ST	LIEN	ELY
748.40	GORTAT H W JR	05-074-02/CHERRY CREEK	LIEN	CHERRY CREEK,
10,587.21	GUBBINE JAMES J JR	16 THIRD ST	LIEN	MCGILL,
2,521.15	GUBBINE KELLY	37 FOURTH ST	LIEN	MCGILL,
2,874.84	GUBLER ONTIE & RACHAEL	22 PINE ST	LIEN	RUTH
2,831.86	GUNDERSON CAROL	58 FOURTH ST	LIEN	MCGILL,
1,264.21	HALL TERRI	32 FIRST ST / RUTH	LIEN	RUTH,
842.00	HARDY KEITH AND KARL	13 JUNIPER ST	LIEN	RUTH,
4,087.52	HARRISON ROBERT	8 AVE A	LIEN	MCGILL,
1,166.56	HESTER TROY	414 ELY ST	LIEN	ELY,
976.90	HIBBS WILLIAMS G	12 AVE D	LIEN	MCGILL,
9,963.47	HILL GARY & MICHELLE	2551 NORTH 21ST WEST ST	LIEN	ELY
738.83	HINES STEPHEN M	21 JUNIPER ST	LIEN	RUTH

Account Balance	Name	Service Address	Alert Message	City
2,115.24	HOLLINGSWORTH HAL & JENNIFER	20 AVE G	LIEN	MCGILL,
997.67	HOLLINGSWORTH HAL M & JENNIFER	3 CIRCLE DR	LIEN	MCGILL,
2,064.53	HOPEWELL HEATHER	23 AVE F	LIEN	MCGILL,
997.50	HOWES MARY	16 CEDAR ST	LIEN	RUTH,
2,124.25	HUMPHERY RICK & KATHY	39 SUNSHINE ST	LIEN	ELKO,
659.48	HUTCHINSON RANCE	3694 N 151st STREET	LIEN	ELY,
3,060.71	IRLBECK TSUNEKO	6075 EAST 2973RD NORTH ST	LIEN	ELY
1,167.73	JENSEN KYLE	49 FIRST ST	LIEN	MCGILL,
4,649.80	JONES, RALPH	5 NORTH SIXTH ST	LIEN	MCGILL,
5,304.57	KOCUREK KRISTIN	8 NORTHFOURTH ST / CLUB HOUSE	LIEN	MCGILL,
1,660.56	LAIL LAWRENCE R	40 SUNSHINE ST	LIEN	RUTH,
4,199.15	LAIL, LAWRENCE & C DECARBONEL	3733 NORTH HWY 93/50 CLUB	LIEN	ELY,
3,977.01	LAZAR RENEE	4 AVE E	LIEN	MCGILL,
690.67	LEE JEAN	488 STEVENS AVE	LIEN	ELY,
1,268.92	LILLY JEREMY F	450 OGDEN AVE	LIEN	ELY
2,276.06	LUCIENTES MICHAEL	1325 AVENUE C	LIEN	ELY
10,326.65	LYMAN LYLE AND PHYLLIS	22 SIXTH ST	LIEN	MCGILL,
3,254.94	LYMAN LYLE O	64 NORTH THIRD ST	LIEN	MCGILL
549.13	MALCOLM GERALD R	1 PINE ST	LIEN	RUTH,
8,851.62	MARRUJO, KENNETH/PETE'S DRIVE I	1155 E AULTMAN ST/PETE'S DRIVE IN	LIEN	ELY
3,109.52	MASINI JOSEPH & MISTY	110 W 9TH N	LIEN	LUND
6,918.92	MATHEWS LEONARD GUY	10 DALY ST	LIEN	ELY
976.90	MCKENZIE RODRIC D	64 N MAIN	LIEN	LUND,
10,782.47	MCLEAN NORA	8 AVE C	LIEN	MCGILL,
4,258.33	MELLOS DEMETRIOS ET AL	4 FIFTH ST	LIEN	ELY
659.48	Melser, Dustin R	1415 W 359TH N ST	LIEN	ELY
534.77	MERLINO,JASON & GERLACH, MICHE	908 1/2 E AULTMAN ST	LIEN	ELY,
10,063.69	MILLER KRISTOPHER & JESSICA	6 AVE C	LIEN	MCGILL,
1,475.16	MILLER SARAH	2490 NORTH SR 490	LIEN	ELY,
4,454.85	MITCHELL DOROTHY JUNE TRUST	6 EAST ST	LIEN	RUTH,
3,695.22	MONTGOMERY JANE	25 SIXTH ST	LIEN	MCGILL,
3,199.60	MORIAH ENTERPRISES INC	35 AVE R	LIEN	MCGILL,
5,074.68	MORRIS MARIE	10 FOURTH ST/MARIE'S CAFE	LIEN	MCGILL,
4,404.87	MOSHER BYRAN T	8 AVE J	LIEN	MCGILL,
959.76	NICHOLAS STANLEY	17 AVE F	LIEN	MCGILL,
1,102.03	Nicolls, David	554 STEVENS AVE	LIEN	ELY,
1,354.93	ODHEUSDEN HENRY	944 PINE ST	LIEN	ELY
1,187.97	PARMLEY SHERYL	30 AVE B	LIEN	LAS
777.00	PAY BRUCE & JODEAN	13 AVE F #1	LIEN	MCGILL,
3,525.54	PEARCE JESSICA	236 FAY AVE#2	LIEN	ELY
2,132.60	PEHRSON, NEAL E	4 PINE ST	LIEN	ELY,NV
1,568.24	POOLE STEPHEN & KATHY	1176 E 199TH N ST	LIEN	ELY
2,609.17	POPE ROBERT	646 STEVENS AVE	LIEN	ELY
703.58	POTTER TONY	18 AVE H	LIEN	MCGILL,
3,276.93	PRATT ROBERT N	15 AVE K	LIEN	HENDERSON,
3,276.93	PRATT ROBERT N	13 AVE K	LIEN	HENDERSON,NV
3,276.92	PRATT ROBERT N	11 AVE C	LIEN	MCGILL,
723.46	REDFERN LISA	4 AVE C	LIEN	MCGILL,
529.44	ROBINSON CLAUD	15 AVE D	LIEN	MCGILL,
1,846.43	SAMPLE LARRY & LINDA	310 S Silen Avenue	LIEN	BAKER,
7,769.42	SANKOVICH LORI	26 THIRD ST	LIEN	MCGILL,
1,247.92	Simplistic Solutions LLC	22 MAIN ST	LIEN	RUTH,
6,773.67	SORENSEN MARY	48 KEYSTONE ST #1	LIEN	RUTH,
11,628.66	STEVENS JAMES	158 W WHITE RIVER RD	LIEN	ELY
1,090.53	STEWART LARRY & KIMBERLY	6 MAIN ST/TOWN STORE/RUTH	LIEN	RUTH,
2,126.98	TRUJILLO SCOTT	19 AVE H	LIEN	MCGILL,
5,364.11	V.I.T.A.L.	1 A NORTH FIRST ST	LIEN	MCGILL,
2,786.79	WALKER CHRIS	2 B FIRST ST	LIEN	MCGILL,

---

Account Balance	Name	Service Address	Alert Message	City
41.29-	WETZEL JON	1381 MILL ST	LIEN	ELY
807.25	WILLIAMS MARY LYNN	8 AVE E	LIEN	MCGILL,
1,846.07	WILLIS STEVE	60 NORTH FOURTH ST	LIEN	MCGILL,
10,948.66	WINTERS WARD	28 KEYSTONE ST	LIEN	RUTH,
1,659.45	WRIGHT RENAYE	355 S Silen Ave.	LIEN	BAKER,
<hr/>				
Grand Totals:				
359,635.41				
<hr/>				
116				
<hr/>				

---

Report Criteria:

Customer.Alert message = "LIEN"

---

City of Ely \_\_\_\_\_ Department  
Monthly Report  
"Year to Date Numbers are for Fiscal Year 2020-2021"  
\_\_\_\_\_ 2020

Stats

Year to Date:

\_\_\_\_\_

Year to Date:

\_\_\_\_\_

Year to Date:

Billings

Year to Date:

Collected

Year to Date:

Training Attended

Year to Date:

Certifications Achieved:

Year to Date:

Staff Changes:

Year to Date:

Department Structure Issues/Concerns:


Equipment Issues/Concerns:

Equipment - Maintenance/Services:

Out of Budget Expected Expenditures:







# CITY OF ELY

501 Mill Street Ely, Nevada 89301

City Hall (775) 289-2430

Fax (775) 289-1463

**Date:** July 2, 2020  
**To:** Mayor Robertson  
City Council Members  
Utilities Board Members  
**From:** Carl Siemer  
**Subject:** Monthly Report – **June 2020 Water & Sewer**

## DIGS

- 1560 Mill Street
- 2281 Bell Avenue
- 208 Arrowhead
- 750 Lyons
- Service line in front of Shooters
- Main on 9<sup>th</sup> & High Street

## SEWER RODDING

- Hall Street & Murry
- Parker & Strandman
- Alley behind Shooters

## WELLS:

- RW-7 running about 1,900 GPM
- 17<sup>TH</sup> & M well running at 1,400 GPM
- 10<sup>th</sup> & M well still in auto

## MISC:

- Monthly coliform samples complete
- Monthly meter reads complete
- Working on fiber optic locates
- Exercised all system valves twice
- Non-Payment shut offs were done
- Working on locates for NDOT project